

Ordinance 769

Amending Chapter to change current speed limits on certain roads, add roads recently adopted into the road system, and various editorial corrections

BE IT ORDAINED BY THE BOARD OF CLALLAM COUNTY COMMISSIONERS:

Chapter 11.04

SPEED LIMITS ON COUNTY ROADS

Sections:

- 11.04.010 Authority – Speed limit ~~thirty-five (35)~~ m.p.h.
- 11.04.020 Speed limit ~~twenty (20)~~ m.p.h.
- 11.04.030 Speed limit ~~twenty-five (25)~~ m.p.h.
- 11.04.040 Speed limit ~~thirty (30)~~ m.p.h.
- 11.04.050 Speed limit ~~forty (40)~~ m.p.h.
- 11.04.060 Speed limit ~~forty-five (45)~~ m.p.h.
- 11.04.070 Speed limit ~~fifty (50)~~ m.p.h.
- 11.04.080 Posting of speed limits.
- 11.04.090 Penalty.
- 11.04.100 Severability.
- 11.04.110 Effective date.

SOURCE:	ADOPTED:
Ord. No. 118, 1980	02/19/80

AMENDED SOURCE:	ADOPTED:
Ord. No. 146, 1981	09/08/81
Ord. No. 148, 1981	09/22/82
Ord. No. 164, 1982	07/13/82
Ord. No. 270, 1985	08/06/85
Ord. No. 341, 1989	01/17/89
Ord. No. 379, 1990	05/08/90
Ord. No. 426, 1991	06/04/91
Ord. No. 516, 1993	08/17/93
Ord. No. 549, 1994	05/10/94
Ord. No. 578, 1995	11/14/95
Ord. No. 614, 1997	05/06/97
<u>Ord. No. 673, 1999</u>	06/20/99
<u>Ord. No. 721, 2002</u>	04/23/02

11.04.010 Authority – Speed limit ~~thirty-five (35)~~ m.p.h.

Pursuant to RCW 46.61.415, providing for local determination and declaration of reasonable and safe maximum speed limits, the speed limit on all County roads in Clallam County shall be ~~thirty-five (35)~~ miles per hour unless otherwise provided herein, or unless a lower speed limit is specifically provided by statute, County ordinance, or other law.

11.04.020 Speed limit twenty (20) m.p.h.

The following County roads shall have a speed limit of twenty (20) miles per hour:

- (1) All County roads within Clallam County park and recreation areas; and
- (2) The following roads:

Road Name	Road No.	Section-Township-Range W.W.M.	Description
Buck Loop	57270	13-30-3	M.P. 0.78 – M.P. 0.97
Camp David Junior Access	21850	30-30-9	Camp David Junior Road - Terminus
Clallam Bay Spit Access	19380	21-32-12	SR 112 – Terminus
Cline Spit Road	48950	26-31-4	Marine Drive – Terminus
Cook Road	12570	8-28-13	Bogachiel Way – Terminus
Crown Z Water Road	31010	10-30-7	Elwha River Road – Terminus
Duke Drive	51670	18-30-3	Evans Road – Duke Drive
Dungeness Camp Loop 1	46020	33-31-4	Entire Road
Dungeness Camp Loop 2	46030	33-31-4	Entire Road
Dungeness Picnic Loop A	46040	33-31-4	Entire Road
Dungeness Picnic Loop B	46050	33-31-4	Entire Road
Dungeness Picnic Loop C	46060	33-31-4	Entire Road
W. Edgewood Drive	31050	11-30-7	Laird Road - Terminus
Fred Orr Ballfields Access	15980	34-30-13	US 101 – Terminus
Freshwater Bay Overflow Road	26970	25-31-8	Entire Road
Freshwater Bay Picnic Road	26960	25-31-8	Freshwater Bay Road - Terminus
Grant Road	20160	20-30-12	M.P. 0.00 – Terminus
Golden Sands Boulevard	52810	31-30-3	Three Crabs Road – Terminus
Golden Sands Place	52830	31-30-3	Golden Sands Boulevard – Terminus
Hendrickson Road	51740	13-30-4	Applegate Lane – Terminus
Hoko Lane	17870	9-32-13	Vista Drive – Terminus
Hoko-Ozette Road	91460	32-31-15 29-31-15	M.P. 20.8 – Terminus
Kreaman Road	23310	35-31-8	Camp Hayden – Terminus
Little River Road	30500	2-29-6	M.P. 7.15 – Terminus

Lower Dam Road	30900	15-30-7	SR 112 – Terminus
Peters Road	27770	5-30-7	SR 112 – Terminus
Pillar Point Road	20870	10-31-11	SR 112 – Terminus
Place Road	28000	33-31-7	M.P. 4.70 – Terminus
<u>Robin Hill Dryke Road Access</u>	<u>44260</u>	<u>17-30-4</u>	<u>Entire Road</u>
<u>Robin Hill Pinnell Road Access</u>	<u>45210</u>	<u>17-30-4</u>	<u>Entire Road</u>
<u>Salt Creek Rec A Road</u>	<u>23010</u>	<u>22-31-8</u>	<u>Entire Road</u>
<u>Salt Creek Rec B Road</u>	<u>23040</u>	<u>22-31-8</u>	<u>Entire Road</u>
<u>Salt Creek Rec C Road</u>	<u>23050</u>	<u>22-31-8</u>	<u>Tongue Point Park Road – Tongue Point Road</u>
<u>Salt Creek Rec D Road</u>	<u>23060</u>	<u>21-31-8</u>	<u>Entire Road</u>
Sea Lawn Drive	52820	31-30-3	Golden Sands Boulevard – Terminus
Vert Road	23870	1-30-8	SR 112 – Terminus
Viewridge Drive	40780	17-30-5	Deer Park Road – Terminus
Vista Drive	17850	9-32-13	SR 112 – Terminus
Vista Lane	17860	9-32-13	Vista Drive – Terminus
Wayne Way	51680	18-30-3	Evans Road – Duke Drive

(3) Five hundred (500) feet in advance of all school areas located adjacent to County roads “when children are present.”

11.04.030 Speed limit ~~twenty-five (25)~~ m.p.h.

The following County roads shall have a speed limit of ~~twenty-five (25)~~ miles per hour:

(1) All County roads in all subdivisions, planned unit developments, mobile home or mobile home parks or campground plats; and such plats shall provide for the proper posting of such speed limit pursuant to CCC 11.04.080; except as otherwise noted in this chapter.

(2) All County roads within the Transportation Improvement Board boundary described as: West boundary, commencing at the mouth of Dry Creek on the Strait of Juan de Fuca, in Section 36, Township 31 North, Range 7 West, W.M.; thence southwesterly along meander of Dry Creek to the intersection of an abandoned railroad grade (Chicago-Milwaukee-St. Paul and Pacific); thence westerly approximately 530 feet to intersection with Lower Elwha Road (M.P. 0.77); thence south on Lower Elwha Road to intersection with West Edgewood Drive; thence east on West Edgewood Drive to the intersection of Dry Creek Road; thence south on Dry Creek Road to intersection with State Highway U.S. 101; thence east on State Highway U.S. 101 to intersection with the Benson Road; thence south on Benson Road to milepost 0.72, and on a straight line south to the B.P.A. transmission line; thence southeasterly along B.P.A. transmission line to the Port Angeles city limits; thence following the boundary of Port Angeles south city limits to South Golf Course Road and the B.P.A. transmission line; thence southeasterly along the B.P.A. transmission line to intersect with Morse Creek; thence northerly along meander of Morse Creek to State Highway U.S. 101; thence northeasterly following State Highway U.S. 101 to the intersection with Buchanan Drive; thence northerly on Buchanan Drive and continuing in a straight line to the Strait of Juan de Fuca, and the end of this boundary description.

___ All County roads in this described area shall have a speed limit of twenty-five (25) miles per hour, except the following roads: Edgewood Drive, Lower Elwha Road, Black Diamond Road, Monroe Road, and Mount Pleasant Road.

(3) All County roads within the Townsite of Clallam Bay, Washington.

(4) All County roads within the Townsite of Sekiu, Washington.

(5) All Clallam County roads within Sections 26, 34, 35, Township 30 North, Range 13 West, W.M. (Lake Pleasant region).

(6) The following roads:

Road Name	Road No.	Section-Township-Range W.W.M.	Description
A-A-A-A-A-A-A			
Abernathy Street (4th)	52760	25-31-4	Sequim-Dungeness Way – Terminus
Agate Beach Road	22540	32-31-8	SR 112 – Crescent Beach Road
Agnew Parkway	43180	8-30-4	Finn Hall Road – Terminus
Alice Road	32620	20-30-6	Black Diamond Road – Terminus
E. Anderson Road	47990	26-31-4	Cays Road – Clark Road
W. Anderson Road	47560	27-31-4	Cays Road – Terminus
Applegate Lane	51750	13-30-4	Hendrickson Road – Terminus
B-B-B-B-B-B-B			
N. Bagley Creek Road	40390	16-30-5	SR-US 101 – Terminus
Baker Farm Road	35320	25-30-6	Monroe Road – Terminus
Ballard Road	10500	29-28-14	LaPush Road – Terminus
Barber Road	17750	23-31-14	Hoko-Ozette Road – Terminus
Beaver Avenue	16110	36-30-13	SR-US 101 – Terminus
Bedrock Road	15090	4-29-13	SR-US 101 – Terminus
Belfield Avenue	53420	20-30-3	Blair Avenue – Still Road
Benson Road	32950	8-30-6	SR-US 101 – Terminus
Billy Smith Road	35440	24-30-6	Monroe Road – Terminus
Bishop Road	22690	4-30-8	SR 112 – Terminus
Blair Avenue	53420	20-30-3	Still Road – Belfield Road
Blue Mountain Road	41770	<u>1-29-5</u> <u>12-29-5</u>	<u>M.P. 3.99 (Gellor Road) – 6.21</u> <u>(Marmot Loop Road)</u>
Boardwalk Road	40800	17-30-5	Deer Park Road – Terminus
Bogachiel Way	12420	18-28-13	Pit Lane – Terminus
Bogachiel Way	91290	8-28-13	Forks City Limits – Evergreen Loop Road
Brackett Road	51500	24-30-4	Priest Road – M.P. 0.15

Brigadoon Boulevard	52460	6-30-3	Sequim-Dungeness Way – Terminus
Brittany Lane	52440	1-30-4	Brigadoon Boulevard – Terminus
Brown Road	35740	13-30-6	Monroe Road – Terminus
N. & S. Brown Road	53810	20-30-3	US 101 – Hamilton Road
E. Buena Vista Drive	44900	15-30-4	McCawley Drive – Terminus
W. Buena Vista Drive	44910	15-30-4	McCawley Drive – Terminus
Business Park Loop	45520	15-30-4	Carlsborg Road – Carlsborg Road
C-C-C-C-C-C			
Cameron Road	32100	7-30-6	SRUS 101 – Terminus
Camp Hayden Park Road	23030	27-31-8 28-31-8	Camp Hayden Road – Camp Hayden Road Entire Road
Cedar Avenue	13980	4-28-13	Converse Way – Klahndike Road
Charles Road	31510	27-31-7	Lower Elwha Road – Terminus
Collins St. (5th)	52740	25-31-4	Sequim-Dungeness Way – Terminus
Colville Road	28710	9-30-7	Dan Kelly Road – Terminus
Converse Way	13980	4-28-13	Sol Duc Way – Cedar Avenue
Corriea Road	56750	12-29-3	SRUS 101 – Terminus
Crescent Beach Road	22990	31-31-8 32-31-8	SR 112 – Agate Beach Road
Crescent Beach Road	22990	20-31-8 21-31-8	M.P. 2.00 – M.P. 3.50
D-D-D-D-D-D			
David Mansfield Road	12030	17-28-13	SRUS 101 – Terminus
Dawley Road	56230	2-29-3	SRUS 101 – Terminus
Deer Park Road	40750	4-29-5	Township Line Road – Terminus
Deytona Street	51900	18-30-3	Sequim-Dungeness Way – Terminus
Dickinson Street	45720	3-30-4	Cays Road – Terminus
Dietz Road	37700	31-30-5 32-30-5	Mt. Pleasant Road – Glass Road
E. Division Street	13800	10-28-13	Forks City Limits – King Ranch Road
S. Doss Road	34070	23-30-6	Scrivner Road – Terminus
Dryke Road	44270	17-30-4	SRUS 101 – Solmar Drive
Duncan Road	11210	5-28-14	Wentworth Road – Terminus
Dungeness Bay Boulevard	52640	30-31-3	Sequim-Dungeness Way – Terminus
Dunmire Road	22200	1-30-9	Piedmont Road – Terminus

E-E-E-E-E-E			
Eden Valley Road	26500	5-30-7 7-30-7	SR 112 – M.P. 1.84
W. Edgewood Drive	31050	11-30-7	Laird Road – Terminus
Elk Loop Drive	13870	2-28-13	Calawah Way – Calawah Way <u>Entire Road</u>
Elk Valley Road	13890	2-28-13	Calawah Way – Terminus
Elliott Court	51860	18-30-3	6th Avenue – Terminus
Elwha Bluffs Road	31460	35-31-7	Lower Elwha Road – Terminus
Emery Road	42180	25-30-5	Blue Mountain Road – Terminus
Erving Jacobs Road	40460	22-30-5	O'Brien Road – Terminus
Everett Road	26620	6-30-7	Freshwater Bay Road – Terminus
N. Evergreen Drive	31220	2-30-7	Ridgeview Drive – Terminus
S. Evergreen Drive	31210	2-30-7	Ridgeview Drive – Terminus
Evergreen View Parkway	23650	35-31-8	Durrwachter Road to Huckleberry Hill Drive
F-F-F-F-F-F			
Fasola Road	52110	12-30-4	Towne Road to Woodcock Road
Fernandes Road	20850	18-31-11	SR 112 – Terminus
Fernhill Road	13460	9-28-13	<u>SRUS</u> 101 – Terminus
Finn Hall Road	43180	8-30-4	Gunn Road – Agnew Parkway
Fisher Cove Road	22410	17-30-8	<u>SRUS</u> 101 – Terminus
Four Winds Road	35610	13-30-6	E. Arnette Road – Terminus
Freshwater Bay Road	26750	36-31-8	Striped Peak Road (MP 2.30) – Terminus
Freshwater Park	24900	31-31-7	Freshwater Bay Road – Terminus
Frick Street	49630	25-31-4	Twin View Drive – Mountain View Drive
Fuhrman Road	11950	34-28-13	<u>SRUS</u> 101 – Terminus
G-G-G-G-G-G			
Gagnon Road	31810	12-30-7	Edgewood Drive – Terminus
Garling Road	38200	19-30-5	Mt. Pleasant Road – Terminus
Gasman Road	41030	11-30-5	Old Olympic Highway – Terminus
Gehrke Road	42450	11-30-5	M.P. 0.50 – Terminus
Gibson Road	20930	19-31-10	SR 112 – Terminus
Glass Road	37700	29-30-5 32-30-5	Dietz Road – Henry Boyd Road
S. Golf Course Road	34610	13-30-6	Melody Lane – Terminus

Good Road	13740	10-28-13	Peterson Road – Terminus
Gosset Road	22050	35-31-9	SR 112 – Terminus
Grandview Drive	45910	11-30-4	Old Olympic Highway – Terminus
Grael-Ramapo Road	22890	3-30-8	SR 112 – Terminus
Gregory Place	40930	16-30-5	Levig Road – Terminus
H-H-H-H-H-H			
Heckle Road	20770	30-30-10	SRUS 101 – Terminus
Hendrickson Road	51740	13-30-4	Sequim City Limits – Applegate Lane
Henry Boyd Road	37700	29-30-5 30-30-5	Glass Road – Mt. Pleasant Road
Herrick Road	24110	29-30-7	SRUS 101 – Terminus
Hidden Valley Road	40440	22-30-5	O'Brien Road – Terminus
Hoare Road	32740	17-30-6 20-30-6	Black Diamond Road – Terminus
Hoffman Road	23560	2-30-8	Camp Hayden Road – Terminus
Hogback Road	46000	3-30-4	Lotzgesell Road – Cays Road
Holgerson Road	45950	34-31-4	Lotzgesell Road – Terminus
Huckleberry Hill Drive	23660	35-31-8	Durrwachter Road to end of County Road
Hudon Road	51780	13-30-4	Stone Road – Terminus
Hudson Road	24740	31-31-7	Freshwater Bay Road – Terminus
Hulse Road	40620	15-30-5	Sutter Road – Terminus
Hunt Road	29400	34-31-7	Place Road – Terminus
I-I-I-I-I			
Iverson Road	14900	16-29-13	SRUS 101 – Terminus
J-J-J-J-J			
James Page Road	40360	16-30-5	Bagley Creek Road – Terminus
Jamestown Road	55740	5-30-3 6-30-3	Wilcox Lane – Sequim-Dungeness Way
Jesslyn Lane	54320	17-30-3	Sequim-Dungeness Way to end of County Road
Johnson Road	23490	2-30-8	SR 112 – Terminus
John Jacobs Road	40520	15-30-5	O'Brien Road - Terminus
K-K-K-K-K			
Kallman Road	11720	34-28-13	SRUS 101 – Terminus
Kendall Road	31030	18-30-3	Sequim City Limits – Old Olympic Highway
King Ranch Road	13800	10-28-13	E. Division St. – Terminus

Klahn Road	14740	28-29-13	SRUS 101 – Terminus
Knapp Road	57950	32-30-2	SRUS 101 – Terminus
L-L-L-L-L-L			
Lake Aldwell Road	24250	28-30-7	SRUS 101 – Terminus
Lake Dawn Road	30450	3-29-6	Little River Road – Terminus
Lake Farm Road	40950	16-30-5	SRUS 101 – Terminus
Lake Sutherland Road	22490	16-30-8	SRUS 101 – Terminus
Lamar Lane	45750	35-31-4 2-30-4	Cays Road – Lotzgesell Road
LaPush Road	91040	27-28-15 28-28-15	M.P. 13.67 – Terminus
Lawrence Road	26940	36-31-8	Freshwater Bay Road – Terminus
Levig Road	40920	16-30-5	Lake Farm Road – Terminus
Lewis Road	41750	13-30-5	SRUS 101 – M.P. 0.25
Libby Street	47720	35-31-4	Marine DriveCays Road – Thornton Drive
Linderman Road	42780	7-30-4	Matson Road – Terminus
Little Loop Drive	37610	30-30-5	Mt. Pleasant Road – Henry Boyd Road
Lotzgesell	45350	35-31-4	Lamar Lane to E. Anderson Road
Lower Elwha Road	31310	26-31-7 27-31-7	M.P. 2.30 – Terminus
E. Lyre River Road	21830	28-31-9	SRUS 112 – Terminus
W. Lyre River Road	21810	28-31-9	SRUS 112 – Terminus
M-M-M-M-M-M			
Mantle Road	51760	13-30-4	Old Olympic Highway – Terminus
Mapes Street (8th)	52560	25-31-4	Sequim-Dungeness Way – Terminus
Marine Drive	47530	26-31-4	Cays Road – East Anderson Road
Maris Boulevard	12460	18-28-13	Bogachiel Way – Terminus
Markuson Road	22820	3-30-8	Nordstrom Road – Terminus
Maxfield Road	15030	16-29-13	SRUS 101 – Terminus
McAlmond Street	49650	36-31-4	Twin View Drive – Mountain View Drive
McBride Road	57640	31-30-2	Pierce Road – Terminus
McCawley Drive	44910	15-30-4	Spath Road – Terminus
Meadow Drive	52650	30-31-3	Dungeness Bay Boulevard – Terminus
Meadowbrook Avenue	52630	30-31-3	Dungeness Bay Boulevard – Terminus

Medsker Road	54400	8-30-3	Sequim-Dungeness Way – Holland Road
E. Melody Lane	34680	14-30-6	Golf Course Road – Terminus
Melton Road	32040	18-30-6	Cameron Road – Terminus
Merchants Road	14170	3-28-13	Calawah Way – Terminus
E. Michigan School Road	57561	32-30-2	Pierce Road – Terminus
W. Michigan School Road	57560	31-30-2	Pierce Road – Terminus
Miller Road	22610	33-31-8	SR 112 – Terminus
Mina Smith Road	11050	8-28-14	Quillayute Road – M.P. 0.14
Minnie Peterson Road	13670	9-28-13	E. Division Street – Terminus
Mt. Pleasant Road	37510	30-30-5	Henry Boyd Road – Dietz Road
Mountain View Circle	43370	5-30-4	Vogt Road – Terminus
Mountain View Drive	49600	25-31-4 36-31-4	Marine Drive – Marine Drive Anderson Road
N-N-N-N-N-N			
Nelson Road	14210	3-28-13	Calawah Way – Terminus
E. Nelson Road	47500	35-31-4	Cays Road – Thornton Drive
W. Nelson Road	47500	34-31-4	Cays Road – Cline
Nordstrom Road	22810	3-30-8	SR 112 – Terminus
O-O-O-O-O-O			
Oak Court	51730	24-30-4	Hendrickson Road – Terminus
Old Deer Park Road	40751	18-30-5	Deer Park Road – Terminus
Old State Road	24200	29-30-7	Herrick Road – Terminus
Olstead Road	43470	4-30-4	Woodcock Road – Terminus
Osborn Road	43390	5-30-4	Vogt Road – Terminus
Osborn Road	43410	8-30-4	Finn Hall Road to end of County Road
Oxenford Road	27550	5-30-7	SR 112 – Terminus

P-P-P-P-P-P			
Page Road	12510	8-28-13	Bogachiel Way – Terminus
Palmer Road	14290	3-28-13	Calawah Way – Terminus
E. Palmer Street	52660	30-31-3	Sequim-Dungeness Way – Terminus
W. Palmer Street	52580	25-31-4	Sequim-Dungeness Way – Terminus
Patterson Road	35380	24-30-6	Monroe Road – Terminus

Pavel Road	20040	30-3-12	Mary Clark Road – Terminus
Peele Road	32670	20-30-6	Black Diamond Road – Terminus
Peninsula Street	49510	25-31-4 36-31-4	Marine Drive —Mountain View Drive - Terminus
Peters Road	27770	5-30-7	SR 112 – Terminus
Pierce Road	57750	31-30-2	SRUS 101 – Terminus
Pierson Road	44230	20-30-4	SRUS 101 – Terminus
Prawn Place	24930	31-31-7	Freshwater Park – Terminus
Priest Road	51590	24-30-4	Sequim City Limits – Hendrickson Road
R-R-R-R-R-R			
Ranger Road	29200	4-30-7	Place Road – Terminus
Ridgeview Drive	31220	2-30-7	Lower Elwha Road – Evergreen Drive
Rife Road	31110	11-30-7	Edgewood Drive – Terminus
Riverside Road	50400	25-30-4	Secor Road – Silberhorn Road West
Rixon Road	16300	29-30-12	SRUS 101 – Terminus
Robbins Road	51940	12-30-4	Old Olympic Highway – Terminus
Round Tree Road	35670	13-30-6	Monroe Road – Terminus
E. Runnion Road	44730	14-30-4	Carlsborg Road – Heath Road
W. Runnion Road	44730	15-30-4	Carlsborg Road – Joslin Road
S-S-S-S-S-S			
Salmon Drive	15010	9-29-13	SRUS 101 – Terminus
Sampson Road	31630	27-31-7	Lower Elwha Road – Terminus
Schindler Road	56330	2-29-3	Dawley Road – Terminus
Schmitt Road	22130	36-31-9	SR 112 – Terminus
N. & S. Scott Drive	51770	13-30-4	Mantle Road – Terminus
Secor Road	50400	25-30-4	River Road – Riverside Road
Sekiu Airport Road	18230	24-32-13	SR 112 – Terminus
Sekiu Heights Road	18200	24-32-13	Sekiu Airport Road – Terminus
Sekiu River Road	17810	8,9-32-13	SR 112 – Terminus
Sequim-Dungeness Way	95250	31-31-3	M.P. 4.61 – Terminus
Shadow Lane	22580	4-30-8	Miller Road – Terminus
Shuwah Road	14850	16-29-13	SRUS 101 – Maxfield Road
E. Silberhorn Road	50400	25-30-4 30-30-3	River Road – Sequim City Limits
W. Silberhorn Road	50400	25-30-4	Riverside Road – River Road

Simpson Road	52420	6-30-3	Kirner Road – Kirner Road
Sixth Avenue	51850	18-30-3	Old Olympic Highway
Smith Road	11840	34-28-13	SRUS 101 – Terminus
Smithfield Drive	44880	22-30-4	Carlsborg Road – Mill Road
W. Snider Road	20710	28-30-11	SRUS 101 – Terminus
Sofie Road	56380	3-29-3	Palo Alto Road – Terminus
Spath Road	45420	16-30-4 15-30-4	Kitchen-Dick Road – Carlsborg
Sporseen Road	50250	36-30-4	Happy Valley Road – Terminus
Spring Road	42710	7-30-4	Huehslein Road – Terminus
Steelhead Avenue	15050	9-29-13 16-29-13	Trout Avenue – Terminus
Still Road	53410	20-30-3	Belfield Road – Terminus
Stone Road	51820	13-30-4	Kendall Road – Terminus
Straitview Drive	40730	8-30-5	SRUS 101 – Four Seasons Gate
Stratton Road	31690	34,35-31-7	Lower Elwha Road – Terminus
Streit Road	45490	15-30-4	Carlsborg Road – Spath Road
Summerset Court	51390	25-30-4	E. Silberhorn Road – Terminus
Sundial Loop	47550	35-31-4	Lotzgesell Road – Cays Road
Swan Bay Road	17550	3-30-15	Hoko-Ozette Road – Terminus
Swede Road	20460	30-30-11	Miller Road – Terminus
T-T-T-T-T-T			
Thompson Road	23790	2-30-8	SR 112 – Terminus
Thompson Road	57450	31-30-2	Old Blyn Highway – Terminus
Thors Road	22220	31-31-8	Piedmont Road – Terminus
S. Tiller Road	34210	14-30-6	Scrivner Road – Terminus
Tonda Vista	41040	11-30-5	Gasman Road – Terminus
Towne Road	52600	36-31-4	East Anderson Road – Sequim-Dungeness Way
Trout Avenue	15010	9-29-13 16-29-13	Steelhead Avenue – Salmon Drive
Tveit Road	17960	14-32-13	SR 112 – Terminus
Twin Firs Estates Drive	40650	17-30-5	Deer Park Road – Park Drive Terminus
Twin Firs Place	40630	17-30-5	Twin Firs Estates Drive – Terminus
V-V-V-V-V-V			
Valley View Road	12440	18-28-13	Bogachiel Way – Terminus

Vogt Road	43350	8-30-4	M.P. 0.50 – Osborn Road
W-W-W-W-W-W			
Walgren Road	20250	27-30-12	Bear Creek Road – Terminus
Wall Street	40840	17-30-5	Deer Park Road – Terminus
Walter Way	11900	34-28-13	Fuhrman Road – Terminus
Wanner Road	22560	4-30-8	Miller Road – Terminus
Ward Road	46110	2-30-4 30-31-4	Woodcock Road – Lotzgesell Road
Washington Harbor Road	53880	22-30-4	Schmuck Road – Terminus
Weel Road	18760	28-30-12	SR 112 – Terminus
Wentworth Road	11140	5-28-14	Mina Smith Road – Terminus
West Sequim Bay Road	53840	27-30-3	M.P. 2.50 – M.P. 2.90
Whispering Firs	31400	2-30-7	Lower Elwha Road – Terminus
Whitcomb-Dimmel Road	14610	32-29-13	SRUS 101 – Terminus
Wilcox Lane	55740	5-30-3	Holland Road – Jamestown Road
Wild Orchid Lane	37720	5-29-5	Mt. Pleasant Road to end of County Road
Williamson Road	51800	13-30-4	Kendall Road – Terminus
Wisem Creek Road	20550	30-30-11	SRUS 101 – Terminus
Woods Road	56950	12-29-3	U.S. 101 – USFS Boundary
Wright Road	51810	13-30-4	Hendrickson Road – Kendall Road
Wye Road	22270	36-31-9	SR 112 – Piedmont Road

11.04.040 Speed limit thirty (30) m.p.h.

The following County roads shall have a speed limit of thirty (30) miles per hour:

Road Name	Road No.	Section-Township-Range W.W.M.	Description
Chicken Coop Road	57140	12-29-3 32-30-2	SRUS 101 – SRUS 101
Draper Road	93410	19-30-5 24-30-6	Monroe Road - Mt. Pleasant Road
East Beach Road	92210	17-30-8	Olympic Park Boundary – SRUS 101
Keeler Road	53330	21-30-3 28-30-3	West Sequim Bay Road to Spy Glass Lane

Little River Road	30500	30-30-6 3-29-6	Black Diamond Road – M.P. 7.15
McComb Road	51950	12-30-4	Old Olympic Highway – Terminus
O'Brien Road	40250	22-30-5	M.P. 2.89 to M.P. 3.29
Old Olympic Highway	94120	13-30-4	M.P. 8.98 to 9.37
South Shore Road	22510	22-30-8	SRUS 101 – Terminus

11.04.050 Speed limit forty (40) m.p.h.

The following County roads shall have a speed limit of forty (40) miles per hour:

Road Name	Road No.	Section-Township-Range W.W.M.	Description
E. Anderson Road	47990	35-31-4 36-31-4	Clark Road to Twin View Drive
Atterberry Road	44300	20-30-4 22-30-4	Sherburne Road – Hooker Road
Bogachiel Way	91290	8-28-13	Evergreen Loop Road – Pit Lane
Cays Road	94290 45750	10-30-4 3-30-4	Old Olympic Highway – Woodcock Road Woodcock Road – Hogback Road
Dan Kelly Road	28000	9-30-7	M.P. 2.43 – SR 112
Old Olympic Highway	94120	15-30-5	SRUS 101 – M.P. 0.48 Olympian Way
Old Olympic Highway	94120	421-30-43 428-30-43	0.10 miles west of Carlsborg Road – M.P. 8.98
Quillayute Road	11200	24-28-15 11-28-14	SR 110 Spur – SR 110

11.04.060 Speed limit forty-five (45) m.p.h.

The following County roads shall have a speed limit of forty-five (45) miles per hour:

Road Name	Road No.	Section-Township-Range W.W.M.	Description
E. Anderson Road	47990	35-31-4 36-31-4	Clark Road to Sequim-Dungeness Way
Blue Mountain Road	41770	24-30-5 1-29-5	M.P. 0.800 (US 101) to M.P. 3.99 (Gellor Road)
Deer Park Road	40750	20-30-5 33-30-5	M.P. 1.33 to Township Line Road
W. Edgewood Drive	93110	11-30-7 12-30-7	Laird Road – Reddick Road

Happy Valley Road	50300	30-30-3 33-30-3	3rd Avenue – M.P. 4.00
Kitchen Dick Road	94170	4-30-4	Woodcock Road to Lotzgesell Road
Laird Road	93110	14-30-7 11-30-7	SR 101 – Edgewood Drive
LaPush Road	91040	35-28-15 34-28-15	M.P. 11.08 to M.P. 12.36 (within Park Boundaries)
Lost Mountain Road	43600	2-29-4 9-29-4	M.P. 0.00 (Taylor Cut-off) to M.P. 2.59 (Slab Camp Road) west side only
Lotzgesell Road	45350	4-30-4	M.P. 0.00 (Kitchen Dick Road) – M.P. 0.73 (vicinity of Hogback Road)
Palo Alto Road	53310	27-30-3 3-29-3	SRUS 101 to Louella Road, M.P. 2.24
Place Road	28000	4-30-7 33-31-7	SR 112 – M.P. 4.70
River Road	50950	24-30-4 36-30-4	Grant Road – Happy Valley Road
Taylor Cut-off Road	43610	23-30-4 2-29-4	SRUS 101 – Lost Mountain Road
Woodcock Road	95000	9-30-4 10-30-4	Kitchen Dick Road to Cays Road

11.04.070 Speed limit fifty (50) m.p.h.

The following County roads shall have a speed limit of fifty (50) miles per hour:

Road Name	Road No.	Section-Township-Range W.W.M.	Description
Camp Hayden Road	22990	28-31-8 2-30-8	M.P. 3.75 – SR 112
Kitchen-Dick Road	94170	21-30-4 9-30-4	SRUS 101 – Woodcock Road
Lotzgesell Road	45350	4-30-4	M.P. 0.00 – M.P. 0.73
Old Olympic Highway	94120	15-30-5 10-30-4	Olympian Way M.P. 0.48 – 0.10 miles west of Carlsborg Road
Palo Alto Road	53310	3-29-3 16-29-3	Louella Road, M.P. 2.24 – M.P. 5.54
Sequim-Dungeness Way	95250	31-31-3 17-30-3	M.P. 1.40 25 – M.P. 4.45
Woodcock Road	95000	11-30-3 4-30-3	Cays Road – Sequim-Dungeness Way

11.04.080 Posting of speed limits.

The posting of speed limits described in CCC 11.04.010 through 11.04.070 shall conform with Part 2, Signs, of the Manual on Uniform Traffic Control Devices for Streets and Highways, as enacted and adopted, or as may be hereafter amended.

11.04.090 Penalty.

Any violation of this chapter shall constitute a misdemeanor and shall be subject to penalty as provided under RCW 46.61.010.

11.04.100 Severability.

If any section, subsection, paragraph, sentence, clause or phrase of this chapter is for any reason held to be invalid or unconstitutional, such invalidity or unconstitutionality shall not affect the validity or constitutionality of the remaining portion of this chapter; it being expressly declared that this chapter, and each section, paragraph, sentence, clause and phrase thereof would have been adopted irrespective of the fact that any one or more other sections, clauses, or phrases be declared invalid or unconstitutional.

11.04.110 Effective date.

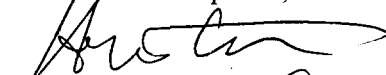
This chapter shall take effect ten (10) days after adoption.

ADOPTED this eighth day of February 2005

BOARD OF CLALLAM COUNTY COMMISSIONERS




Michael C. Chapman, Chair

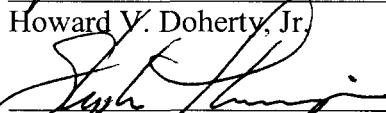


Howard V. Doherty, Jr.

ATTEST:



Trish Perrott, CMC, Clerk of the Board



Stephen P. Tharinger