

Ordinance 932

An ordinance amending Title 31, Comprehensive Plan Map, and Title 33, Zoning Map, of the Clallam County Code (Application REZ 2016-00001)

BE IT ORDAINED BY THE BOARD OF CLALLAM COUNTY COMMISSIONERS:

Section 1. Section.010, Property.

Title 31, Comprehensive Plan Map, and Title 33, Zoning Map of the Clallam County Code is hereby amended by changing approximately 5 acres of land referenced by Assessor's Tax Parcel Numbers 063008420060 from Urban Low Density (LD) to Urban Neighborhood Commercial (UNC). The subject parcel is shown on the map prepared by the Clallam County Department of Community Development that is attached to this Ordinance as Exhibit A.

Section 2. Section.020, Applicability.

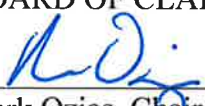
The Board has determined that this amendment is in the best interest of the public health, safety, and welfare.

Section 3. Section.030. Effective Date.

This ordinance shall become effective on the date upon which the Board of County Commissioners takes legislative action to comply with the requirements of RCW 36.70A.130 for annual updates, or on December 31, 2017, whichever date comes first.

ADOPTED this twenty-first day of November 2017

BOARD OF CLALLAM COUNTY COMMISSIONERS



Mark Ozias, Chair



Randy Johnson



Bill Feach

ATTEST:



Loni Gores, Clerk of the Board

Exhibit A

Amending Title 31, Comprehensive Plan Map, and Title 33, Zoning Map of the Clallam County Code (Application No. REZ2016-00001)


Pursuant to Ordinance 932, the property described below and shown on this map is hereby re-designated from Urban Low Density (LD) to Urban Neighborhood Commercial (UNC). The property is described as approximately 5 acres within the NW ¼ of the NW ¼ of the SE ¼ of Section 8, T 30N, R6W, W.M. (APN 063008-420060).

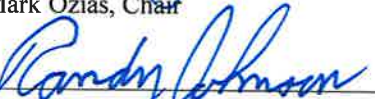
Legend:



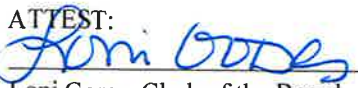
ADOPTED this twenty-first day of November, 2017

BOARD OF CLALLAM COUNTY
COMMISSIONERS


Mark Ozias, Chair


Randy Johnson


Bill Peach

ATTEST:

Loni Gores, Clerk of the Board

