

H3
10/23

Ordinance 954

An ordinance amending Title 31, Comprehensive Plan Map, and Title 33, Zoning Map, of the Clallam County Code (Application REZ 2018-00002)

BE IT ORDAINED BY THE BOARD OF CLALLAM COUNTY COMMISSIONERS:

Section 1. Section.010, Property.

Title 31, Comprehensive Plan Map, and Title 33, Zoning Map of the Clallam County Code is hereby amended by changing the property referenced by Assessor's Tax Parcel Number 022907230200, from Rural Low (R5) to Public Land (P). The subject 4.9 acre parcel is shown on the map prepared by the Clallam County Department of Community Development that is attached to this Ordinance as Exhibit A.

Section 2. Section.020, Applicability.

The Board has determined that this amendment is in the best interest of the public health, safety, and welfare.

Section 3. Section.030. Effective Date.

This ordinance shall become effective on the date upon which the Board of County Commissioners takes legislative action to comply with the requirements of RCW 36.70A.130 for annual updates, or on November 2, 2018, whichever date comes first.

ADOPTED this 23 day of October 2018


BOARD OF CLALLAM COUNTY COMMISSIONERS



Mark Ozias, Chair




Randy Johnson



Bill Peach

ATTEST:



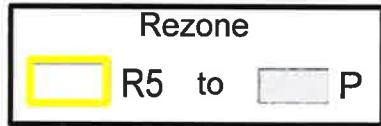
Lori Gores, Clerk of the Board

Exhibit A

Amending Title 31, Comprehensive Plan Map, and Title 33, Zoning Map of the Clallam County Code (Application No. REZ2018-00002)

Pursuant to Ordinance 954, the property described below and shown on this map is hereby re-designated from Rural Low (R5) to Public Land (P). The property is described as 4.9 acres, located at 193 Zaccardo Road (APN 022907230200).


Legend:




ADOPTED this 23 day of October, 2018

BOARD OF CLALLAM COUNTY COMMISSIONERS


Mark Ozias, Chair


Randy Johnson


Bill Peach

ATTEST:

Loni Gores, Clerk of the Board

